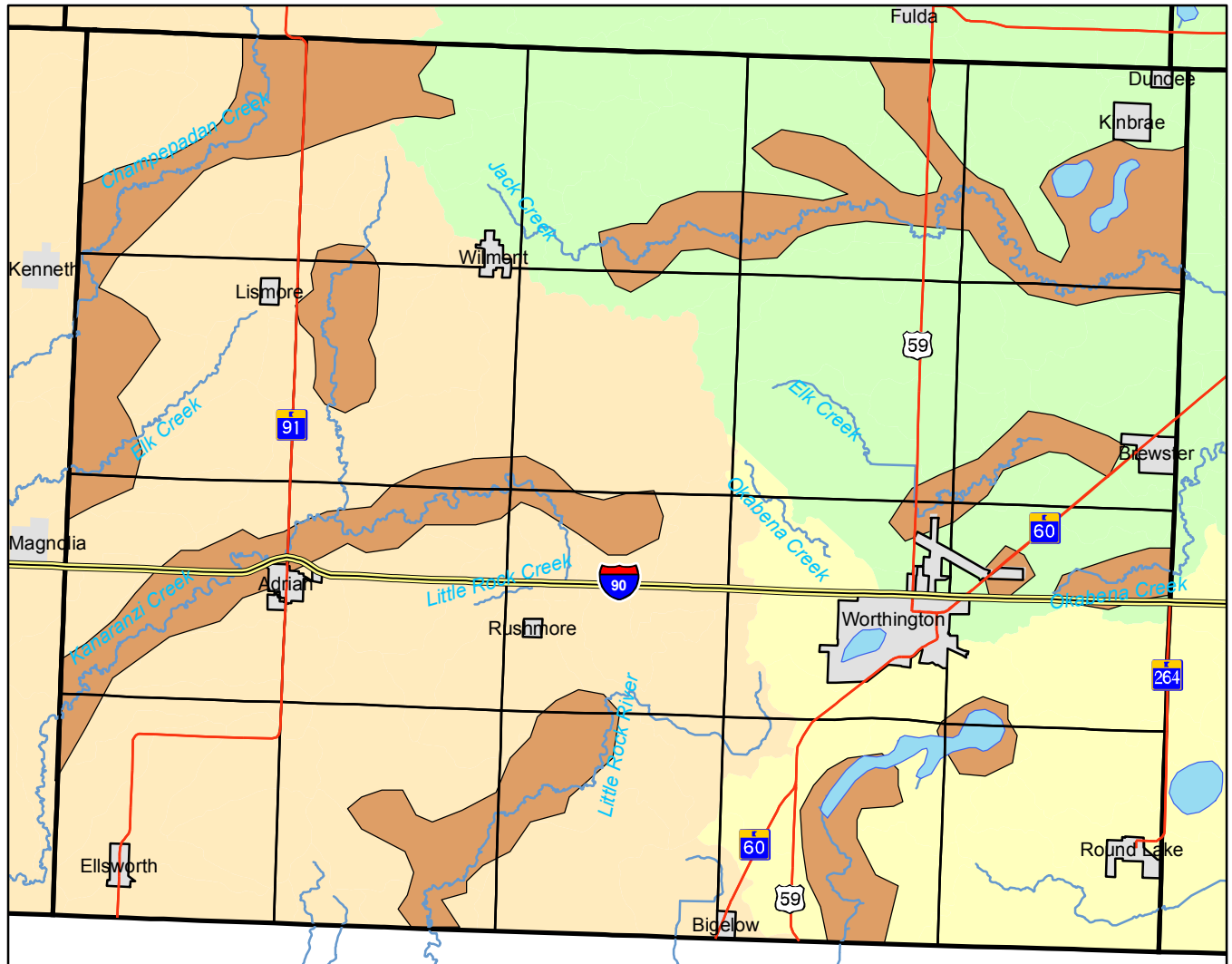










Sedimentation Prone Areas



-  County
 -  Townships
 -  Lakes
 -  Named Streams and Rivers
 -  Sedimentation Areas
- Major Watersheds**
-  Little Sioux River
 -  Rock River
 -  W Fork Des Moines



Southwest Regional
Development Commission

JCS 09.08

Projection: UTM 15N
Source: Nobles Co Env Svcs, MN DNR, MnDOT, ESRI

