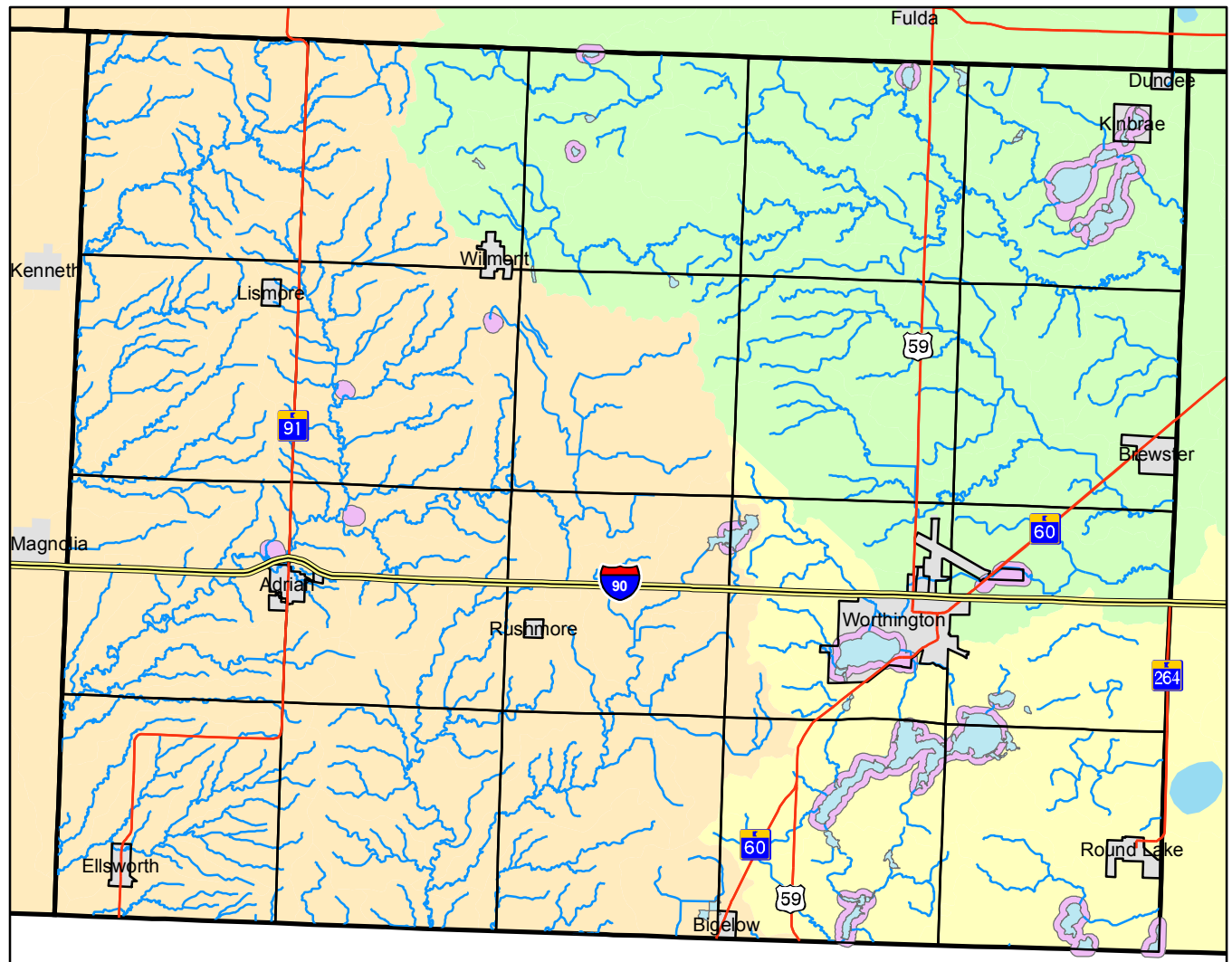










Shoreland



Note: This map is a general representation only of areas likely to be in or adjacent to shorelands. Shoreland zoning areas are as shown on the Official Zoning Map of Nobles County and/or other local jurisdictions. Refer also to DNR Protected Waters and Wetlands Map 1984 for further information.

-  County
 -  Townships
 -  USGS mapped rivers & streams
 -  Shoreland Area
 -  Lakes
- Major Watersheds**
-  Little Sioux River
 -  Rock River
 -  W Fork Des Moines



Southwest Regional
Development Commission

JCS 09.08

Projection: UTM 15N
Source: FEMA, Nobles Co Env Svcs, MN DNR, MnDOT, ESRI

