










Wellhead Protection



-  County
-  Townships
-  WHPA
-  DWSMA
-  Lakes
-  Named Streams and Rivers

Major Watersheds

-  Little Sioux River
-  Rock River
-  W Fork Des Moines



Southwest Regional
Development Commission

JCS 09.08

Projection: UTM 15N
Source: MDH, MN DNR, MnDOT, ESRI

